

TOTAL EXTENT (AS PER DOC.) = 3205 Sq.M  
 ROAD AREA = 685 Sq.M  
 TOTAL No. OF PLOTS = 14 Nos.

**NOTE:**




ROAD AREA WAS ALREADY HANDED OVER TO THE LOCAL BODY VIDE GIFT DEED DOC.NO: 6236 / 2017, DATED:17/05/2017, SRO @ KUNRATHUR

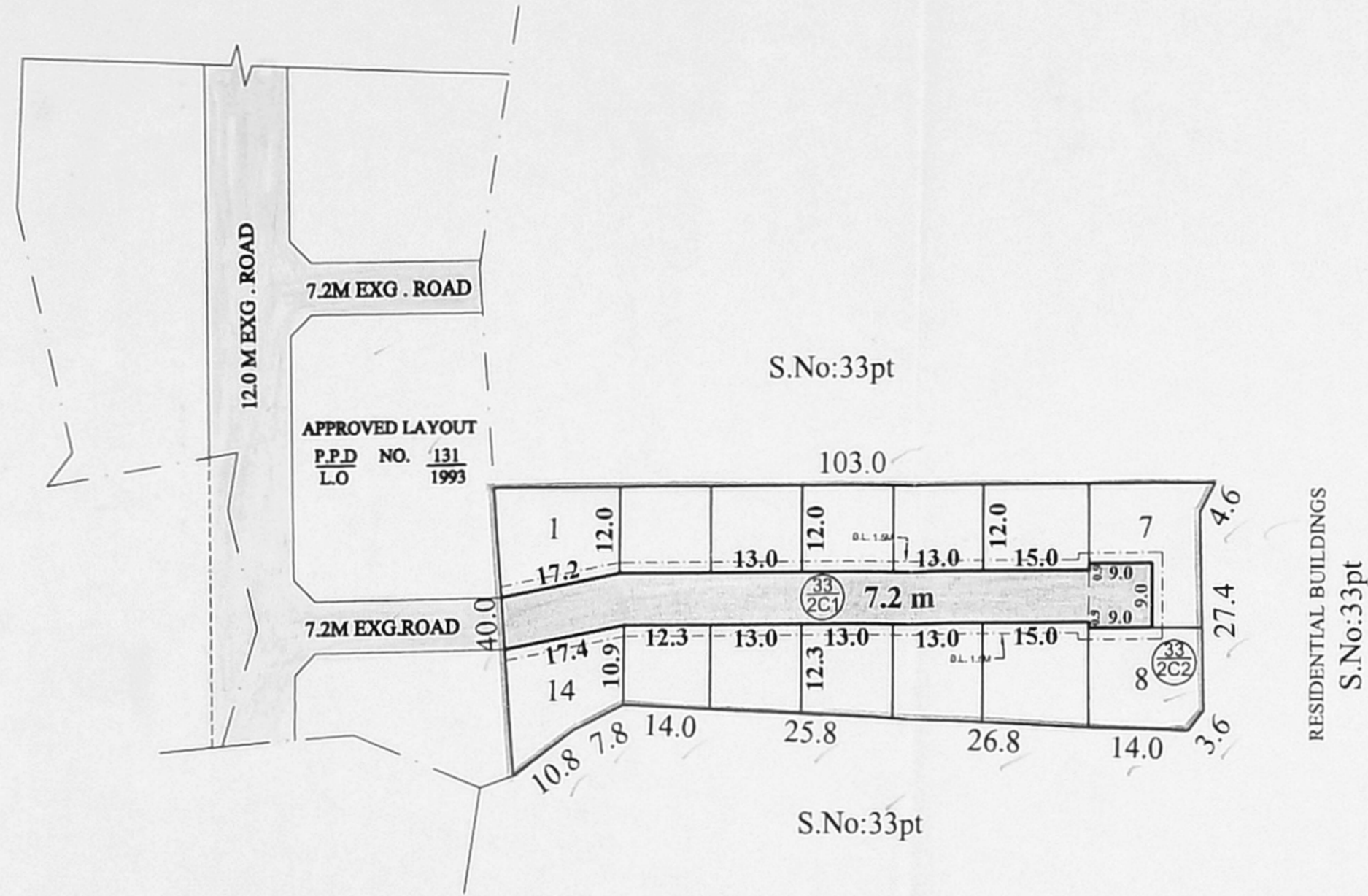
**CONDITION**

**DR RULE No: 29 (11):**

- (1) THE COST OF LAYING IMPROVEMENTS TO THE SYSTEMS INRESPECT OF ROAD, WATER SUPPLY, SEWERAGE, DRAINAGE OR ELECTRIC POWER SUPPLY THAT MAY BE REQUIRED AS ASSESSED BY THE COMPETENT AUTHORITY, SHALL BE BORNE BY THE APPLICANT.
- (2) THE APPLICANT HAS TO OBTAIN NECESSARY CLEARANCE FROM THE AIRPORTS AUTHORITY OF INDIA WHILE TAKING UP DEVELOPMENT IN THE SITE UNDER REFERENCE.

**LEGEND**

-  SITE BOUNDARY
-  ROAD ALREADY GIFTED
-  EXISTING ROAD



*[Signature]*  
 PREPARED BY P.A-IV (S.M)

*[Signature]*  
 CHECKED BY P.A.I

*[Signature]*  
 A.P.(S.A) 17/07/2017

**CONDITIONS:**

THE LAYOUT APPROVED IS VALID SUBJECT TO OBTAINING SANCTION FROM THE LOCAL BODY CONCERNED.

P.P.D NO : 24  
 L.O 2017

**APPROVED**

VIDE LETTER NO : L1/12027/2016  
 DATE : 17/07/2016

*[Signature]*  
 FOR MEMBER SECRETARY  
 CHENNAI METROPOLITAN  
 DEVELOPMENT AUTHORITY 4/5

**GREATER CHENNAI CORPORATION, DIVISION-156, ZONE-XII**

LAYOUT OF HOUSE SITES IN S.No: 33 / 2C1 & 2C2 OF MUGALIVAKKAM VILLAGE.

SCALE: 1:800 (ALL MEASUREMENTS ARE IN METRE.)

